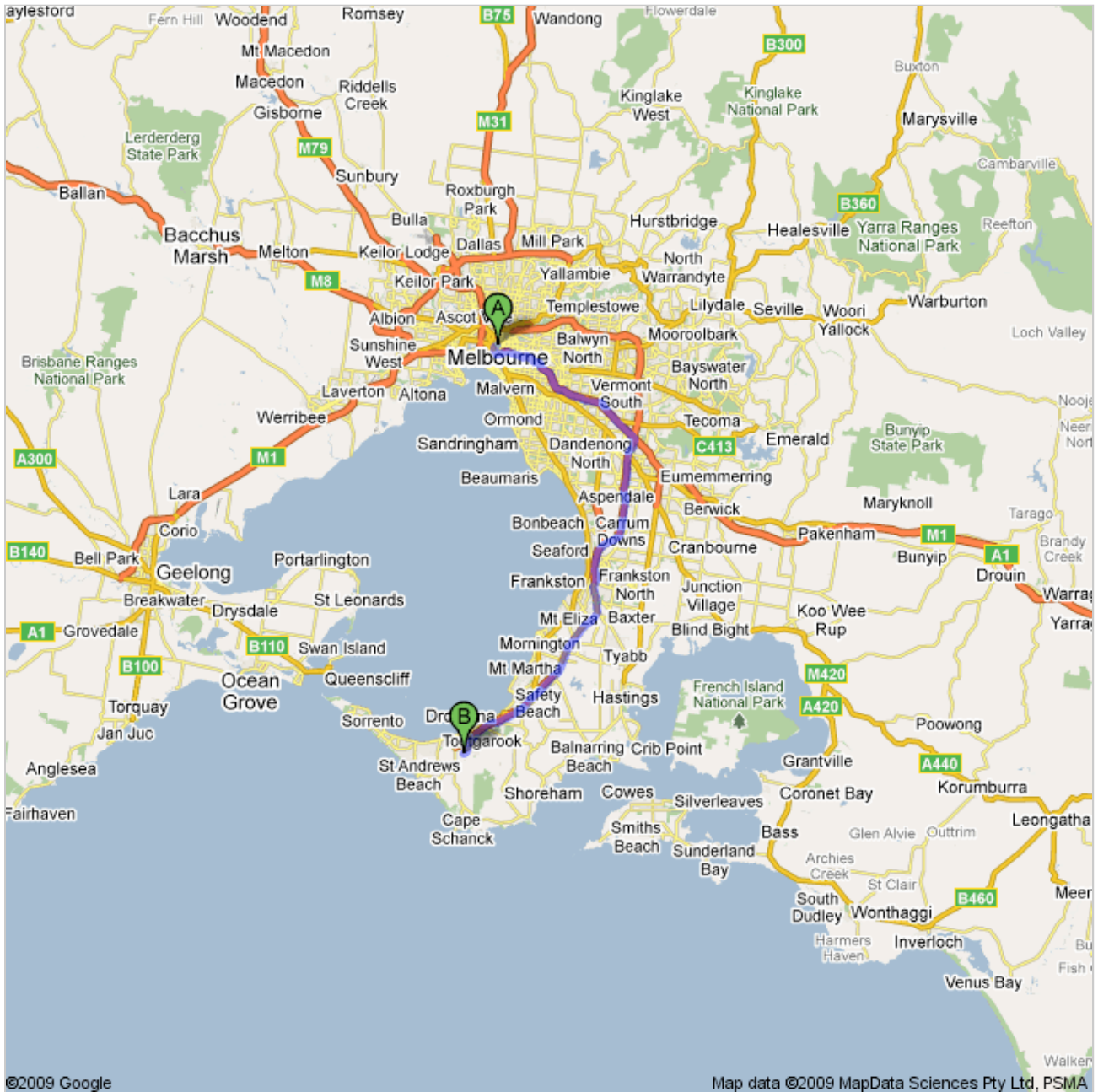















Directions to 207 Boneo Rd, Rosebud VIC 3939
91.0 km – about 1 hour 19 mins

Save trees. Go green!
 Download Google Maps on your phone at google.com/gmm

 350 Bourke Street Mall, Melbourne VIC 3000

	1. Head west on Bourke St toward Galleria Plaza About 2 mins	go 0.7 km total 0.7 km
	2. Turn left at King St About 1 min	go 0.5 km total 1.2 km
	3. Continue on Kings Way About 1 min	go 0.9 km total 2.1 km
	4. Turn left to merge onto Burnley Tunnel About 3 mins	go 3.8 km total 5.8 km
	5. Slight right at Citylink Partial toll road About 3 mins	go 3.7 km total 9.5 km
	6. Continue on Monash Fwy About 15 mins	go 19.4 km total 28.9 km
	7. Take the exit toward Eastlink	go 0.2 km total 29.1 km
	8. Keep right at the fork to continue toward Eastlink and merge onto Eastlink Partial toll road About 13 mins	go 19.9 km total 49.0 km
	9. Merge onto Frankston Fwy About 4 mins	go 5.3 km total 54.2 km
	10. Continue on Moorooduc Hwy Go through 1 roundabout About 20 mins	go 16.2 km total 70.4 km
	11. Continue on Mornington Peninsula Fwy About 13 mins	go 18.4 km total 88.8 km
	12. Turn left at Jetty Rd About 2 mins	go 0.9 km total 89.7 km
	13. Turn right at Old Cape Schanck Rd About 1 min	go 0.9 km total 90.6 km
	14. Turn right toward Cleek Cres	go 69 m total 90.7 km
	15. Turn right at Cleek Cres	go 0.2 km total 90.8 km
	16. Turn left at Wedgewood Dr	go 0.2 km total 91.0 km

 207 Boneo Rd, Rosebud VIC 3939

These directions are for planning purposes only. You may find that construction projects, traffic, weather, or other events may cause conditions to differ from the map results, and you should plan your route accordingly. You must obey all signs or notices regarding your route.

Map data ©2009 MapData Sciences Pty Ltd, PSMA